
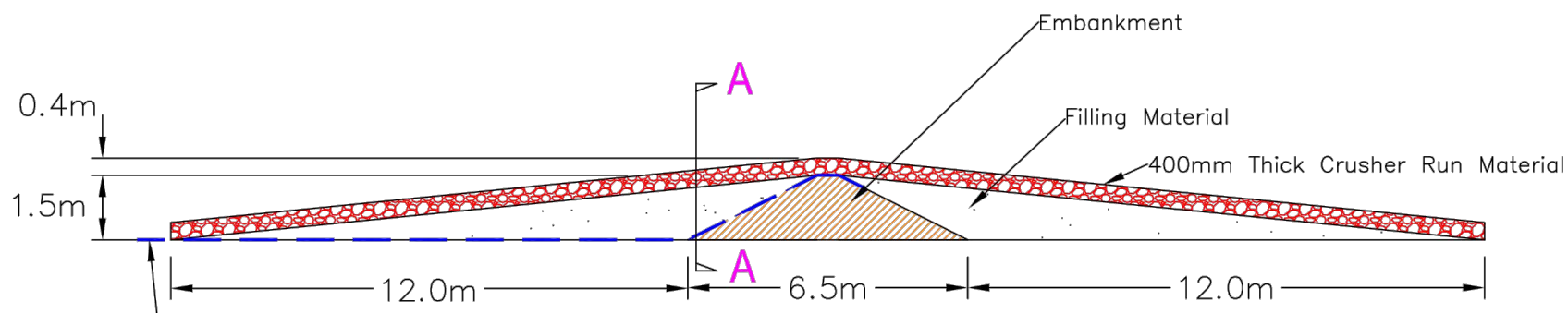
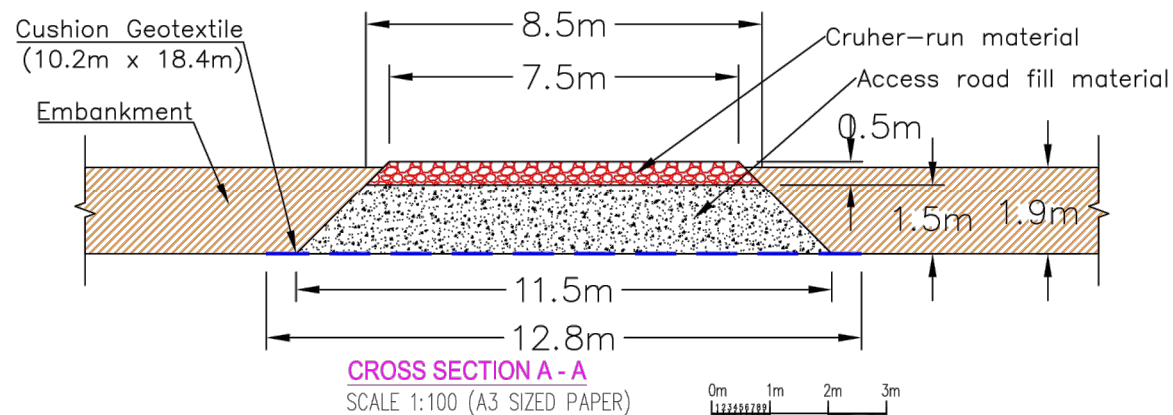


05
N002

ACCESS ROAD LAYOUT

SCALE 1:750 (A3 SIZED PAPER)

0m 7.5m 15.0m 22.5m
[23456789]



NOTES:

- COORDINATES AND ELEVATIONS ARE IN METRES.
- PLANT COORDINATES (PN) TO STATE COORDINATES (N) AS PN 100.0000 REFER TO N 31855.7976 X 100.0000 REFER TO E 104277.2637
- ROTATION CLOCKWISE AROUND PN 0.0000 X 0.0000 OF 16.5722° AND DISPLACE TO N 31731.4292 E 104209.9399

0m 25m 50m 75m
[123456789]

SCALE 1:2500 (A3 SIZE PAPER)

Source: Lynas (2018)

Title:
Cross-section of a typical access road along the proposed secure landfill

Project:
Proposed Onsite Secure Landfill (Prescribed Premise) for the Storage of NUF Solids within the Existing LAMP Site located on PT 17212, Gebeng Industrial Estate, Kuantan, Pahang

Project Proponent:
Lynas Malaysia Sdn. Bhd.

Consultant:


Job No.:
AGV-MY-R37-0145

Date:
February 2019

Dwg Size:
A4

Scale:
As Shown

Dwg No.:
Figure 5.13