

# FIRST NOTIFICATION

## PUBLIC DISPLAY

### ENVIRONMENTAL IMPACT ASSESSMENT (EIA) REPORT

Department of Environment is reviewing the following EIA report:

**PROPOSED GOLD MINING (ALLUVIAL) ON ML 6/2019 LOT 12624 (134.7 HA), ML 7/2019 LOT 12625 (153.4 HA), ML 8/2019 LOT 12634 (153.8 HA) AND ML 9/2019 LOT 12635 (105.5 HA) WITH TOTAL AREA 547.40 HA, LOCALITY OF HUTAN SIMPAN KEKAL SOKOR TAKU, MUKIM SOKOR, DAERAH ULU KUSIAL, JAJAHAN TANAH MERAH, KELANTAN DARUL NAIM**

The proposed project will give positive and negative impacts to the environment. The possible impacts and mitigations have been determined and detailed in the EIA report.

The public is welcome to provide written comments on the EIA report, which can be obtained and referred at the following places:

#### 1. Perpustakaan Jabatan Alam Sekitar Ibu Pejabat

Aras 1, Podium 3, Wisma Sumber Asli, No. 25, Persiaran Perdana, Presint 4, 62574 Putrajaya.

#### 2. Jabatan Alam Sekitar Negeri Kelantan

Lot 322-324, Seksyen 27, Jalan Sri Cemerlang, 15300, Kota Bharu, Kelantan.

#### 3. Majlis Daerah Tanah Merah

17500, Tanah Merah, Kelantan.

#### 1. Introduction

The proposed project located in HSK Sokor Taku, Mukim Sokor, Daerah Ulu Kusial, Tanah Merah, Kelantan with total area of 547.40 hectare.

Jayamas Mining Sdn Bhd have been appointed by Yayasan Kraftangan Kelantan, the mining lease holder to conduct mining operation on the following land:

- ML 6/2019 LOT 12624 (134.7 HA)
- ML 7/2019 LOT 12625 (153.4 HA)
- ML 8/2019 LOT 12634 (153.8 HA)
- ML 9/2019 LOT 12635 (105.5 HA)

#### 2. Statement of Need

Malaysia has been blessed with an opportunity in gold mining especially in the known called as Golden Belt. There area numbers of gold mining area in Sokor, Tanah Merah area and this project is believed can further supplement the gold production in Malaysia.

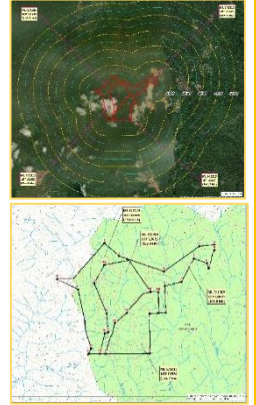
#### 3. Project Element

The gold mining (alluvial) will only using gravitational system and there is no chemical usage in its processing activity.

Workable Deposit Area (Alluvial)	= 21.747 ha
Total Reserve	= 121,783 g
Operating Rate	= 18,000 m <sup>3</sup> per month
Operational Life	= 2.3 years

#### 4. Conclusion

Through the study that has been conducted, the potential impact and mitigation measures proposed along with the commitment given by the mine operator is believed to be able to minimize the impact of the project on the environment.



The EIA report can be reviewed via the QR code or link provided below from **18 - 17 May 2022**  
Url link: [t.ly/z1NL](https://t.ly/z1NL)



The public shall submit their written comments via the QR code or link provided below before or on **1 Jun 2022**  
Url link: [t.ly/7Z5m](https://t.ly/7Z5m)



For more information related to the EIA report:



#### JABATAN ALAM SEKITAR

Kementerian Alam Sekitar dan Air  
Aras 1 - 4, Podium 2 & 3  
Wisma Sumber Asli  
No.25, Persiaran Perdana, Presint 4  
Pusat Pentadbiran Kerajaan Persekutuan  
62574 Putrajaya, Malaysia.

Tel.: 03-8871 2000  
E-mail: [eiapenilaian@doe.gov.my](mailto:eiapenilaian@doe.gov.my)  
Website: [www.doe.gov.my](http://www.doe.gov.my)



#### MINING OPERATOR: JAYAMAS MINING SDN. BHD.

5485-B, Jalan Pengkalan Chepa,  
15400 Kota Bharu,  
Kelantan Darul Naim

Tel.: 09 - 743 3737  
E-mail: [jayamas\\_37@yahoo.com](mailto:jayamas_37@yahoo.com)  
PIC : Dato' Seri Syed Abdullah Bin Syed Ali



#### EIA CONSULTANT: NILAIMAS SERVICES

No. 17, Jalan Equine 10D,  
Taman Equine,  
43300 Seri Kembangan,  
Selangor Darul Ehsan.

Tel.: 03-8940 9959  
E-mail: [nilaimas@gmail.com](mailto:nilaimas@gmail.com)  
PIC : Dato' Seri Ts. Nawahidudin Bin Mahamad Isa

## FIRST NOTIFICATION

## PUBLIC DISPLAY

### ENVIRONMENTAL IMPACT ASSESSMENT (EIA) REPORT

Department of Environment is reviewing the following EIA report:

**PROPOSED GOLD MINING (ALLUVIAL) ON ML 6/2019 LOT 12624 (134.7 HA), ML 7/2019 LOT 12625 (153.4 HA), ML 8/2019 LOT 12634 (153.8 HA) AND ML 9/2019 LOT 12635 (105.5 HA) WITH TOTAL AREA 547.40 HA, LOCALITY OF HUTAN SIMPAN KEKAL SOKOR TAKU, MUKIM SOKOR, DAERAH ULU KUSIAL, JAJAHAN TANAH MERAH, KELANTAN DARUL NAIM**

The proposed project will give positive and negative impacts to the environment. The possible impacts and mitigations have been determined and detailed in the EIA report.

The public is welcome to provide written comments on the EIA report, which can be obtained and referred at the following places:

#### 4. Perpustakaan Jabatan Alam Sekitar Ibu Pejabat

Aras 1, Podium 3, Wisma Sumber Asli, No. 25, Persiaran Perdana, Presint 4, 62574 Putrajaya.

#### 5. Jabatan Alam Sekitar Negeri Kelantan

Lot 322-324, Seksyen 27, Jalan Sri Cemerlang, 15300, Kota Bharu, Kelantan.

#### 6. Majlis Daerah Tanah Merah

17500, Tanah Merah, Kelantan.

#### 5. Introduction

The proposed project located in HSK Sokor Taku, Mukim Sokor, Daerah Ulu Kusial, Tanah Merah, Kelantan with total area of 547.40 hectare.

Jayamas Mining Sdn Bhd have been appointed by Yayasan Kraftangan Kelantan, the mining lease holder to conduct mining operation on the following land:

- v. ML 6/2019 LOT 12624 (134.7 HA)
- vi. ML 7/2019 LOT 12625 (153.4 HA)
- vii. ML 8/2019 LOT 12634 (153.8 HA)
- viii. ML 9/2019 LOT 12635 (105.5 HA)

#### 6. Statement of Need

Malaysia has been blessed with an opportunity in gold mining especially in the known called as Golden Belt. There area numbers of gold mining area in Sokor, Tanah Merah area and this project is believed can further supplement the gold production in Malaysia.

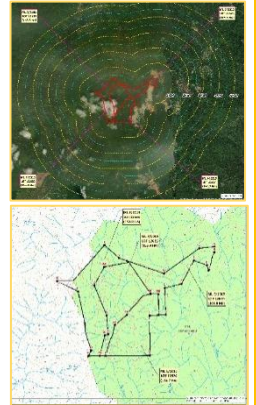
#### 7. Project Element

The gold mining (alluvial) will only using gravitational system and there is no chemical usage in its processing activity.

Workable Deposit Area (Alluvial)	= 21.747 ha
Total Reserve	= 121,783 g
Operating Rate	= 18,000 m <sup>3</sup> per month
Operational Life	= 2.3 years

#### 8. Conclusion

Through the study that has been conducted, the potential impact and mitigation measures proposed along with the commitment given by the mine operator is believed to be able to minimize the impact of the project on the environment.



The EIA report can be reviewed via the QR code or link provided below from **18 - 17 May 2022**  
Url link: [t.ly/z1NL](https://t.ly/z1NL)



The public shall submit their written comments via the QR code or link provided below before or on **1 Jun 2022**  
Url link: [t.ly/7Z5m](https://t.ly/7Z5m)



For more information related to the EIA report:



#### JABATAN ALAM SEKITAR

Kementerian Alam Sekitar dan Air  
Aras 1 - 4, Podium 2 & 3  
Wisma Sumber Asli  
No.25, Persiaran Perdana, Presint 4  
Pusat Pentadbiran Kerajaan Persekutuan  
62574 Putrajaya, Malaysia.

Tel.: 03-8871 2000  
E-mail: [eiapenilaian@doe.gov.my](mailto:eiapenilaian@doe.gov.my)  
Website: [www.doe.gov.my](http://www.doe.gov.my)



#### MINING OPERATOR: JAYAMAS MINING SDN. BHD.

5485-B, Jalan Pengkalan Chepa,  
15400 Kota Bharu,  
Kelantan Darul Naim

Tel.: 09 - 743 3737  
E-mail: [jayamas\\_37@yahoo.com](mailto:jayamas_37@yahoo.com)  
PIC : Dato' Seri Syed Abdullah Bin Syed Ali



#### EIA CONSULTANT: NILAIMAS SERVICES

No. 17, Jalan Equine 10D,  
Taman Equine,  
43300 Seri Kembangan,  
Selangor Darul Ehsan.

Tel.: 03-8940 9959  
E-mail: [nilaimas@gmail.com](mailto:nilaimas@gmail.com)  
PIC : Dato' Seri Ts. Nawahidudin Bin Mahamad Isa

## FIRST NOTIFICATION

## PUBLIC DISPLAY

### ENVIRONMENTAL IMPACT ASSESSMENT (EIA) REPORT

Department of Environment is reviewing the following EIA report:

**PROPOSED GOLD MINING (ALLUVIAL) ON ML 6/2019 LOT 12624 (134.7 HA), ML 7/2019 LOT 12625 (153.4 HA), ML 8/2019 LOT 12634 (153.8 HA) AND ML 9/2019 LOT 12635 (105.5 HA) WITH TOTAL AREA 547.40 HA, LOCALITY OF HUTAN SIMPAN KEKAL SOKOR TAKU, MUKIM SOKOR, DAERAH ULU KUSIAL, JAJAHAN TANAH MERAH, KELANTAN DARUL NAIM**

The proposed project will give positive and negative impacts to the environment. The possible impacts and mitigations have been determined and detailed in the EIA report.

The public is welcome to provide written comments on the EIA report, which can be obtained and referred at the following places:

#### 7. Perpustakaan Jabatan Alam Sekitar Ibu Pejabat

Aras 1, Podium 3, Wisma Sumber Asli, No. 25, Persiaran Perdana, Presint 4, 62574 Putrajaya.

#### 8. Jabatan Alam Sekitar Negeri Kelantan

Lot 322-324, Seksyen 27, Jalan Sri Cemerlang, 15300, Kota Bharu, Kelantan.

#### 9. Majlis Daerah Tanah Merah

17500, Tanah Merah, Kelantan.

#### 9. Introduction

The proposed project located in HSK Sokor Taku, Mukim Sokor, Daerah Ulu Kusial, Tanah Merah, Kelantan with total area of 547.40 hectare.

Jayamas Mining Sdn Bhd have been appointed by Yayasan Kraftangan Kelantan, the mining lease holder to conduct mining operation on the following land:

- ix. ML 6/2019 LOT 12624 (134.7 HA)
- x. ML 7/2019 LOT 12625 (153.4 HA)
- xi. ML 8/2019 LOT 12634 (153.8 HA)
- xii. ML 9/2019 LOT 12635 (105.5 HA)

#### 10. Statement of Need

Malaysia has been blessed with an opportunity in gold mining especially in the known called as Golden Belt. There area numbers of gold mining area in Sokor, Tanah Merah area and this project is believed can further supplement the gold production in Malaysia.

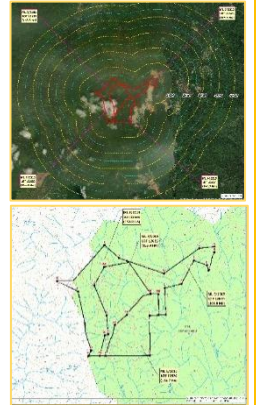
#### 11. Project Element

The gold mining (alluvial) will only using gravitational system and there is no chemical usage in its processing activity.

Workable Deposit Area (Alluvial)	= 21.747 ha
Total Reserve	= 121,783 g
Operating Rate	= 18,000 m <sup>3</sup> per month
Operational Life	= 2.3 years

#### 12. Conclusion

Through the study that has been conducted, the potential impact and mitigation measures proposed along with the commitment given by the mine operator is believed to be able to minimize the impact of the project on the environment.



The EIA report can be reviewed via the QR code or link provided below from **18 - 17 May 2022**  
Url link: [t.ly/z1NL](https://t.ly/z1NL)



The public shall submit their written comments via the QR code or link provided below before or on **1 Jun 2022**  
Url link: [t.ly/7Z5m](https://t.ly/7Z5m)



For more information related to the EIA report:



#### JABATAN ALAM SEKITAR

Kementerian Alam Sekitar dan Air  
Aras 1 - 4, Podium 2 & 3  
Wisma Sumber Asli  
No.25, Persiaran Perdana, Presint 4  
Pusat Pentadbiran Kerajaan Persekutuan  
62574 Putrajaya, Malaysia.

Tel.: 03-8871 2000  
E-mail: [eiapenilaian@doe.gov.my](mailto:eiapenilaian@doe.gov.my)  
Website: [www.doe.gov.my](http://www.doe.gov.my)



#### MINING OPERATOR: JAYAMAS MINING SDN. BHD.

5485-B, Jalan Pengkalan Chepa,  
15400 Kota Bharu,  
Kelantan Darul Naim

Tel.: 09 - 743 3737  
E-mail: [jayamas\\_37@yahoo.com](mailto:jayamas_37@yahoo.com)  
PIC : Dato' Seri Syed Abdullah Bin Syed Ali



#### EIA CONSULTANT: NILAIMAS SERVICES

No. 17, Jalan Equine 10D,  
Taman Equine,  
43300 Seri Kembangan,  
Selangor Darul Ehsan.

Tel.: 03-8940 9959  
E-mail: [nilaimas@gmail.com](mailto:nilaimas@gmail.com)  
PIC : Dato' Seri Ts. Nawahidudin Bin Mahamad Isa